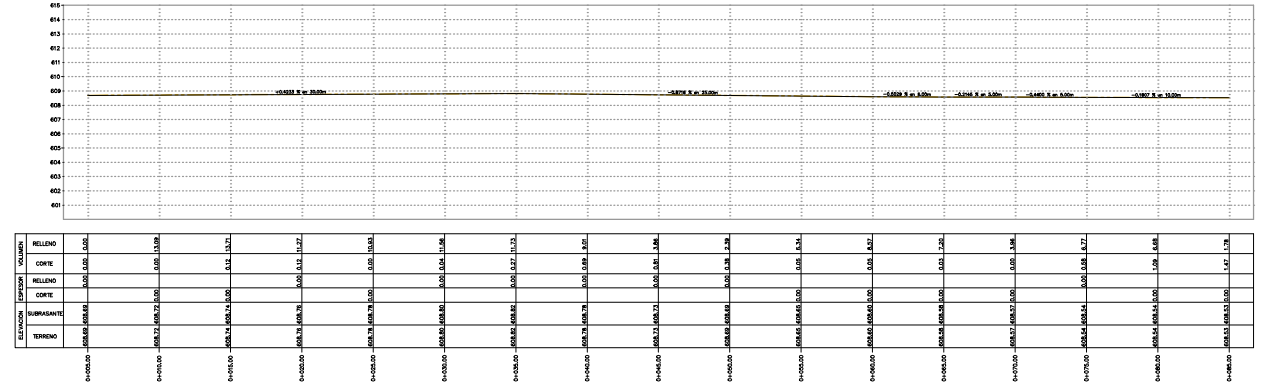
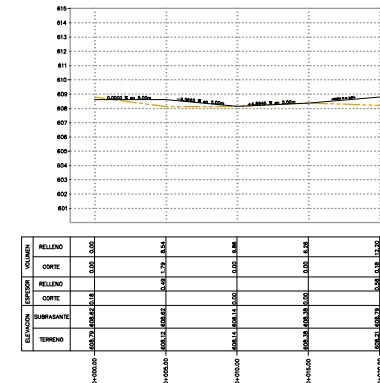
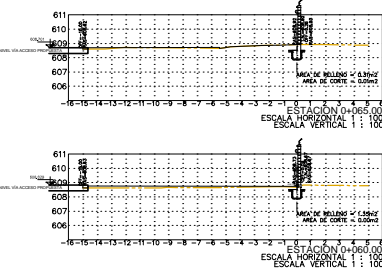
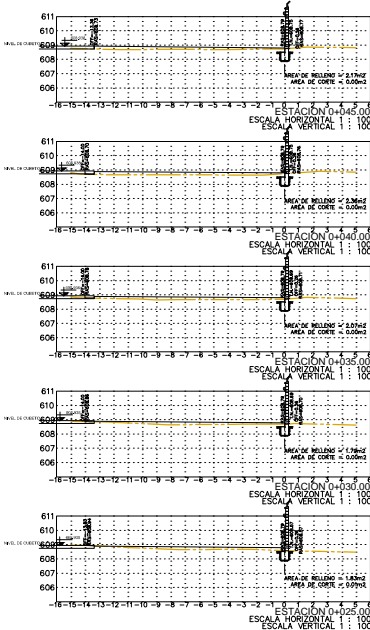
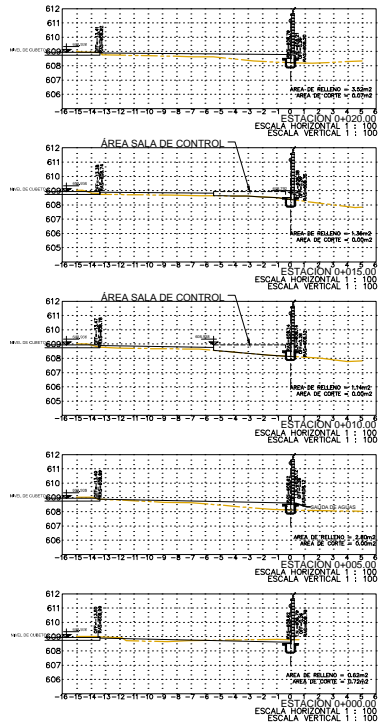


TOTAL VOLUMEN CORTE = 49.79m<sup>3</sup>  
 TOTAL VOLUMEN RELLENO = -0.06m<sup>3</sup>  
 PERFIL 2 - VIA PARQUEO  
 ESCALA HORIZONTAL 1 : 100  
 ESCALA VERTICAL 1 : 100

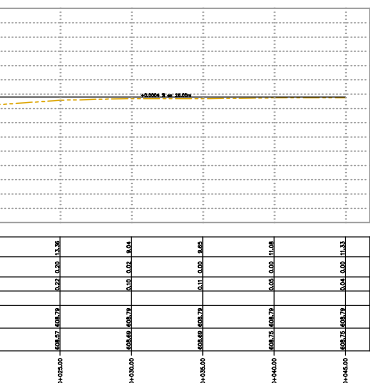


TOTAL VOLUMEN CORTE = 5.70m<sup>3</sup>  
 TOTAL VOLUMEN RELLENO = -127.85m<sup>3</sup>  
 PERFIL 3 - DRENAJE  
 ESCALA HORIZONTAL 1 : 100  
 ESCALA VERTICAL 1 : 100

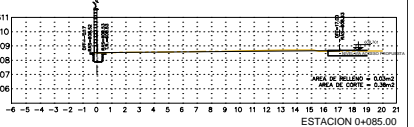
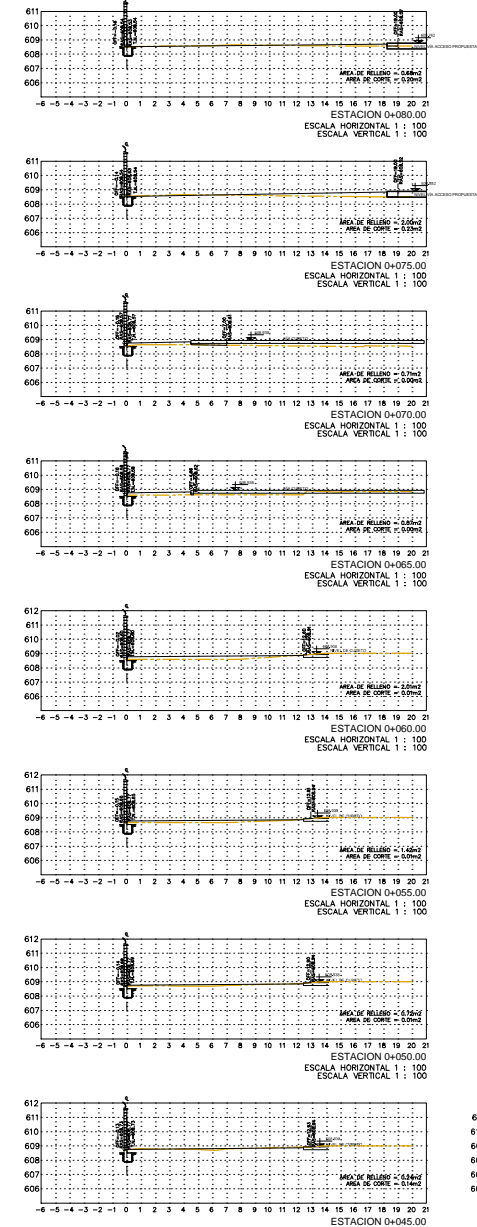
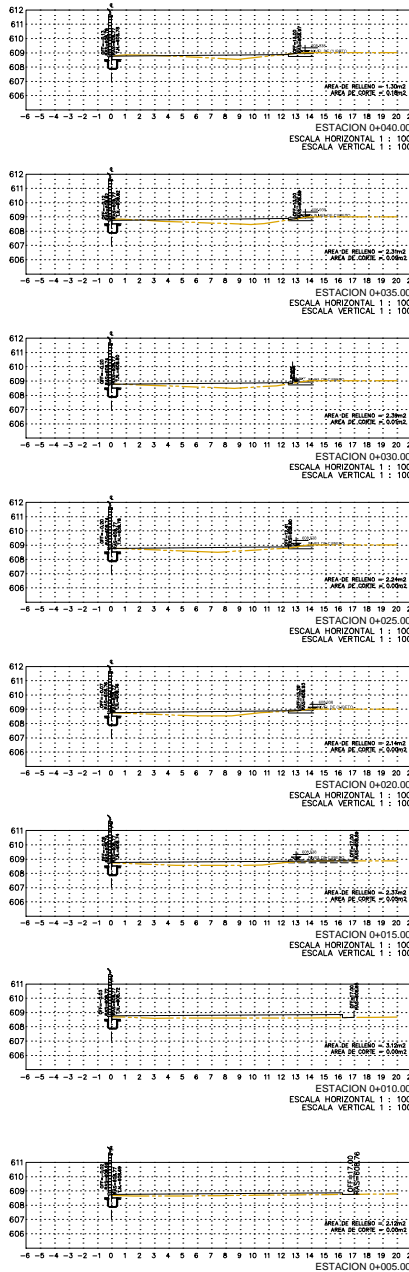


ESTACION	RELLENO	CORTE
0+000.00	0.00	0.00
0+025.00	0.00	0.00
0+050.00	0.00	0.00
0+075.00	0.00	0.00
0+100.00	0.00	0.00

TOTAL VOLUMEN CORTE = 0.02m<sup>3</sup>  
 TOTAL VOLUMEN RELLENO = -4.17m<sup>3</sup>  
 PERFIL 1 - DRENALJE B  
 ESCALA HORIZONTAL 1 : 100  
 ESCALA VERTICAL 1 : 100



TOTAL VOLUMEN CORTE = 2.20m<sup>3</sup>  
 TOTAL VOLUMEN RELLENO = -91.32m<sup>3</sup>  
 PERFIL 1 - DRENALJE A  
 ESCALA HORIZONTAL 1 : 100  
 ESCALA VERTICAL 1 : 100



UBICACION:	
DEPARTAMENTO	LA PAZ
PROVINCIA	CARANAVI
MUNICIPIO	CARANAVI



PROPIETARIO:  
**YACIMIENTOS PETROLIFEROS FISCALES BOLIVIANOS**  
 GERENCIA DE REDES DE GAS Y DUCTOS  
 DIRECCION GAS VIRTUAL

OBRA:	CONTRATACION DE UNA EMPRESA PARA REALIZAR LA NIVELACION DE TERRENO Y AMPLIACION DE VIAS DE CIRCULACION DE LAS ESR DE CARANAVI, COROICO, RURRENABAUQUE, SAN BORJA Y GUANAY		
DESCRIPCION:	PERFILES Y SECCIONES		
ESPECIALIDAD:	TOPOGRAFIA	FECHA:	MARZO/2017
		ESCALA:	1:250
		LAMINA:	2/2