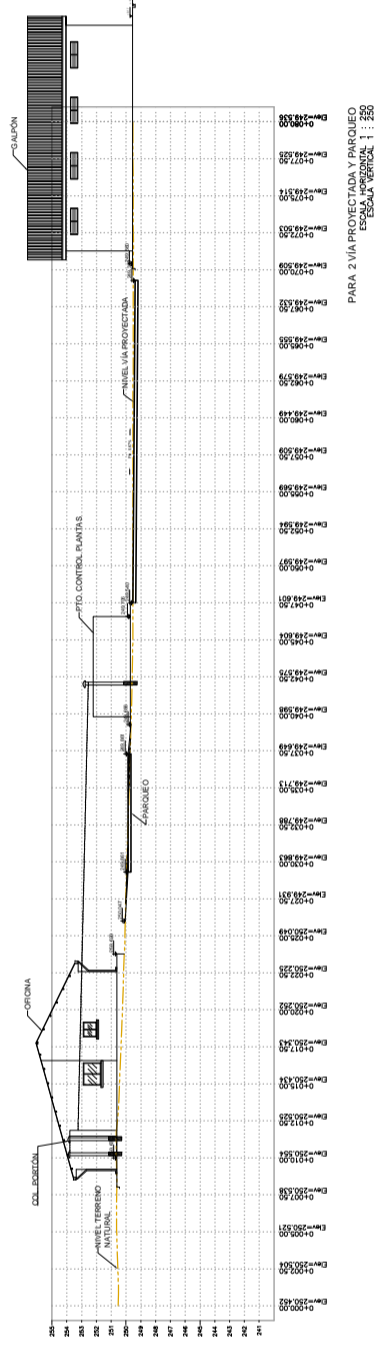
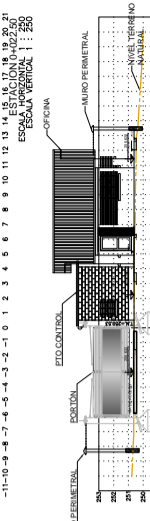
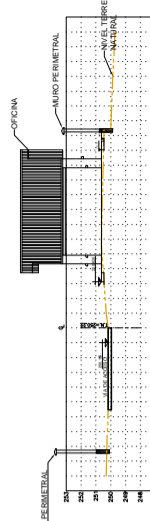
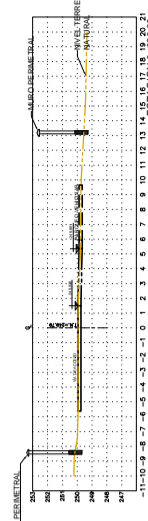
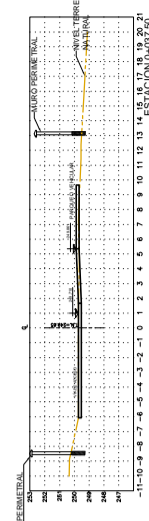
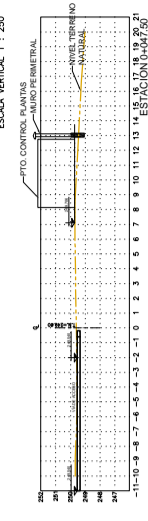
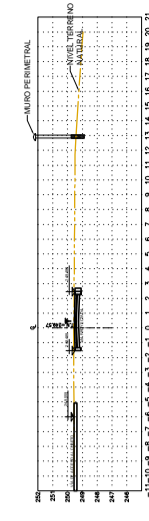

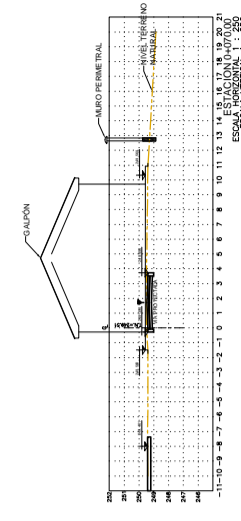
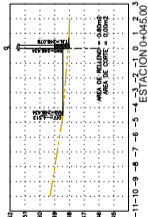
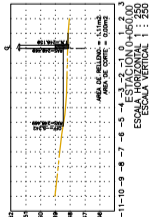


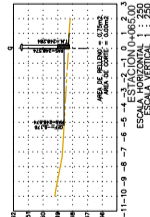


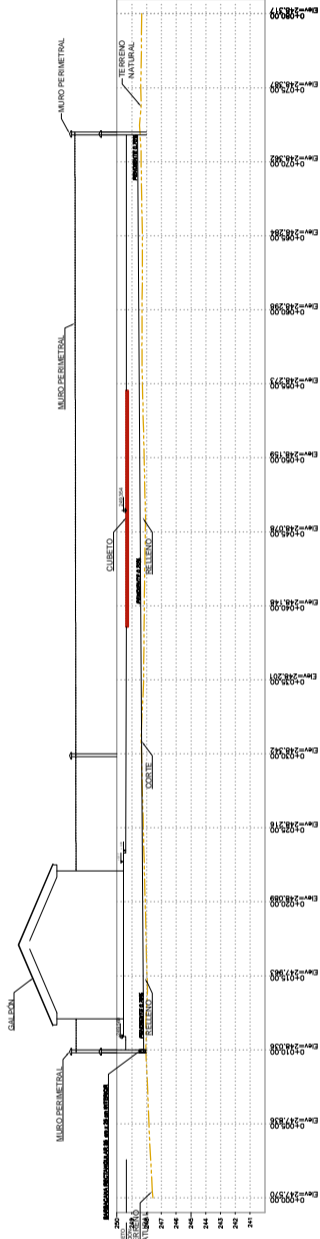


ESTACION	ALTO	ANCHO	TIPO	VALOR
0+00	0.00	0.00	RELLENO	0.00
0+05	0.00	0.00	RELLENO	0.00
0+10	0.00	0.00	RELLENO	0.00
0+15	0.00	0.00	RELLENO	0.00
0+20	0.00	0.00	RELLENO	0.00

TOTAL VOLUMEN PARTE = 0.00 m³
 TOTAL VOLUMEN RELLENO = 0.00 m³
 PERFIL DRENAJE 1
 ESCALA VERTICAL 1 : 250



PARA 2 VIA PROYECTADA Y PARQUEO
 ESCALA VERTICAL 1 : 250



PERFIL GENERAL DRENAJE 1
 ESCALA VERTICAL 1 : 250

REVISIÓN NÚMERO :

ELABORADO POR :

A PROBADO POR :

UBICACIÓN :

DEPARTAMENTO	SANTACRUZ
PROVINCIA	GUARAYOS
MUNICIPIO	ASCENSIÓN DE GUARAYOS



PROPIETARIO:
YACIMIENTOS PETROLIFEROS FISCALES BOLIVIANOS
 GERENCIA DE REDES DE GAS Y DUCTOS
 DIRECCIÓN GAS VIRTUAL

OBRA: NIVELACIÓN DE TERRENO Y AMPLIACIÓN DE VÍAS DE CIRCULACIÓN DE LAS ESR DE SAN JUAN, SAN JOSE DE CHIGUITOS, ASCENSIÓN DE GUARAYOS, MORA ROBORE Y SAN IGNACIO DE VEIAS CO.
 DESCRIPCIÓN: PERFILES Y SECCIONES TRANSVERSALES
 ESPECIFICACIÓN: TOPOGRAFIA
 FECHA: AGOSTO 2017
 ESCALA: 1:250
 LAMINA: 2/2

DIMENSIONES EXPRESADAS EN METROS