

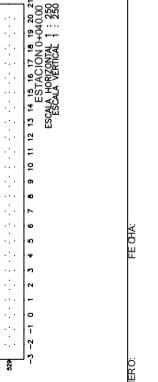
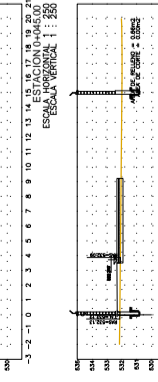

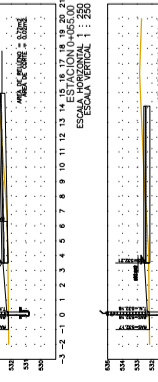
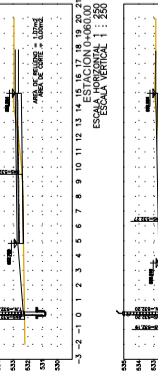
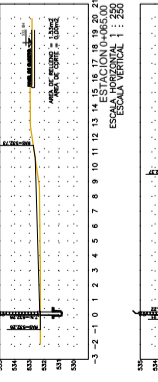
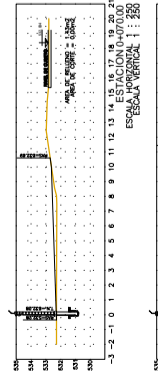
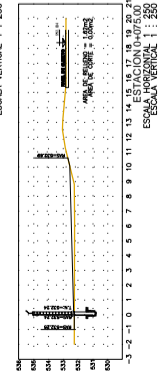
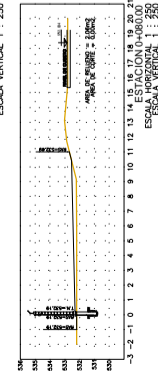





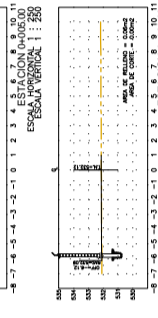

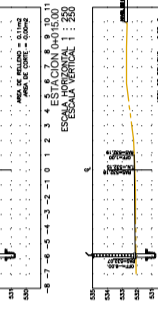
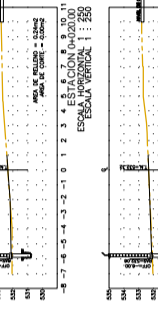

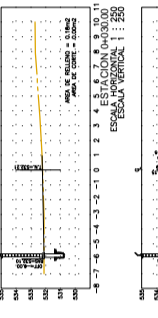
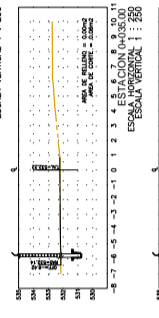
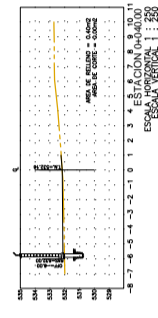
TOTAL VOLUMEN CORTE = 0.00m<sup>3</sup>  
 TOTAL VOLUMEN RELLENO = 0.00m<sup>3</sup>  
 PERFILES Y SECCIONES TRANSVERSALES  
 ESCALA VERTICAL 1:250




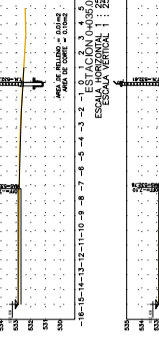
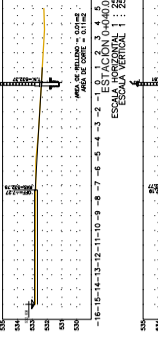

TOTAL VOLUMEN CORTE = 41.29m<sup>3</sup>  
 TOTAL VOLUMEN RELLENO = 0.00m<sup>3</sup>  
 PERFILES Y SECCIONES TRANSVERSALES  
 ESCALA VERTICAL 1:250



TOTAL VOLUMEN CORTE = 0.29m<sup>3</sup>  
 TOTAL VOLUMEN RELLENO = -7.32m<sup>3</sup>  
 PERFILES Y SECCIONES TRANSVERSALES  
 ESCALA VERTICAL 1:250



TOTAL VOLUMEN CORTE = 1.76m<sup>3</sup>  
 TOTAL VOLUMEN RELLENO = -0.13m<sup>3</sup>  
 PERFILES Y SECCIONES TRANSVERSALES  
 ESCALA VERTICAL 1:250



PROPIETARIO: YACIMIENTOS PETROLIFEROS FISCALES BOLIVIANOS  
 GERENCIA DE REDES DE GAS Y DUCTOS DIRECCION GAS VIRTUAL

UBICACION: DEPARTAMENTO SANTA CRUZ  
 PROVINCIA CORDILLERA  
 MUNICIPIO CABEZAS

LABORADO POR: FECHA: AGOSTO 2017  
 ESCALA: 1:250  
 LAMINA: 2/3

OBRA: NIVELACION DE TIERRENO Y AMPLIACION DE VIAS DE CIRCULACION DE LAS ESR DE SAN JUAN, SAN JOSE DE CHQUITOS, ASCENSION DE GUAYAROS, MORA ROBORE Y SAN IGNACIO DE VEIAS CO.

DESCRIPCION: PERFILES Y SECCIONES TRANSVERSALES  
 ESPECIADIDAD: TOPOGRAFIA

REVISION NUMERO: FECHA:

DIMENSIONES EN METROS: